



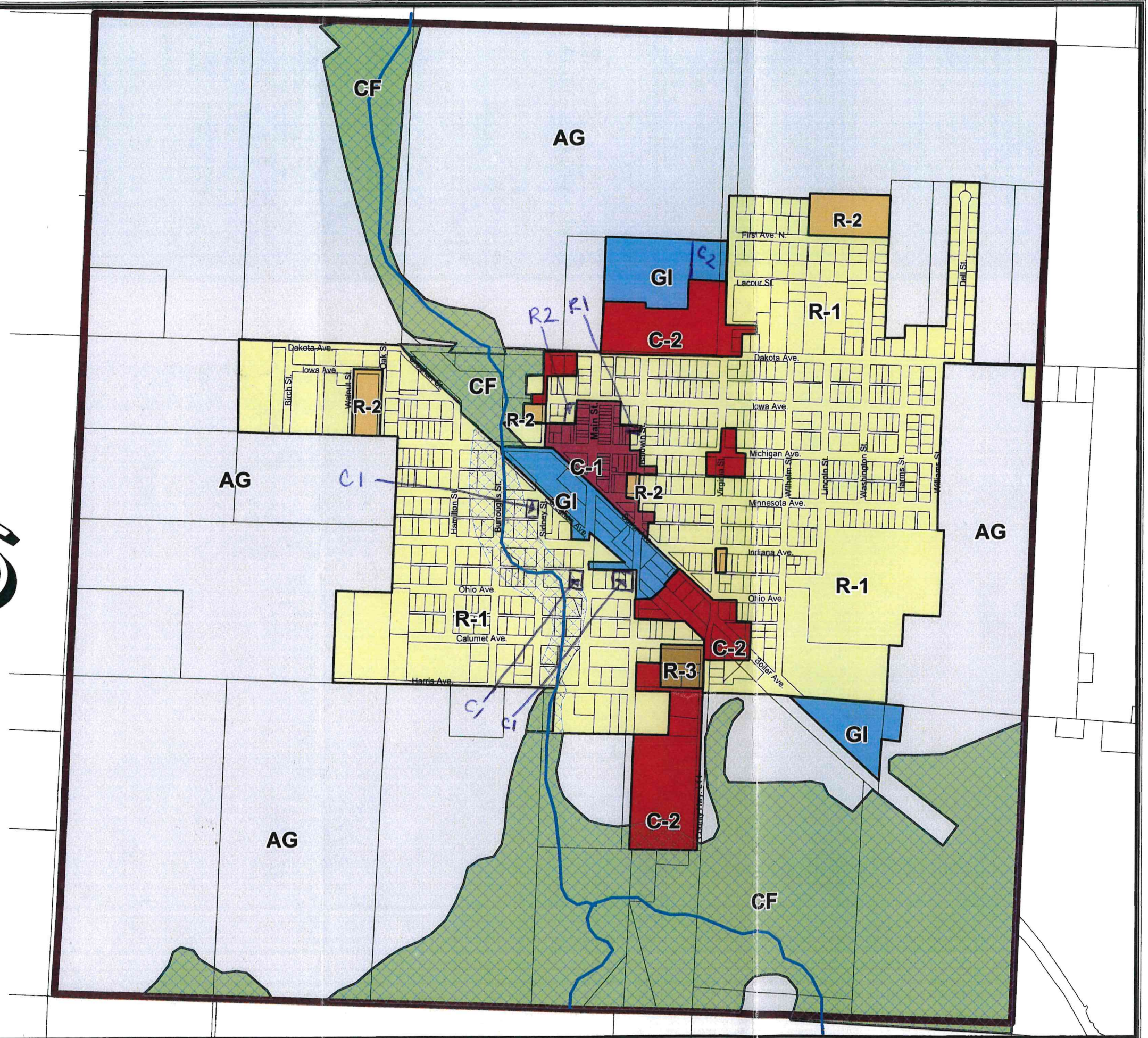


2009 CITY OF GEORGE OFFICIAL ZONING DISTRICTS MAP

LEGEND

-  AG - AGRICULTURE
-  CF - CONSERVATION/
FLOODPLAIN
-  R-1 - SINGLE FAMILY
RESIDENTIAL
-  R-2 - MULTIPLE FAMILY
RESIDENTIAL
-  R-3 - MOBILE/MANUFACTURED
RESIDENTIAL
-  C-1 - DOWNTOWN COMMERCIAL
-  C-2 - HIGHWAY COMMERCIAL
-  GI - GENERAL INDUSTRIAL
-  FLOODPLAIN
-  - River/Creeks
-  - Local Streets
-  - Zoning District Boundary
-  - City Limits

This map is for representation purposes only



NWIPDC - GIS/Mapping Services Date Prepared: October 20, 2009
 Revision #1 _____
 Revision #2 _____
 Revision #3 _____
 Map Prepared By: _____
 NORTHWEST IOWA PLANNING & DEVELOPMENT COMMISSION
 GOVERNMENTAL SERVICES CENTER
 217 WEST 5TH STREET, BOX 1493 SPENCER, IOWA 51301
 (712) 262-7225 FAX: (712) 262-7665 WWW.NWIPDC.ORG